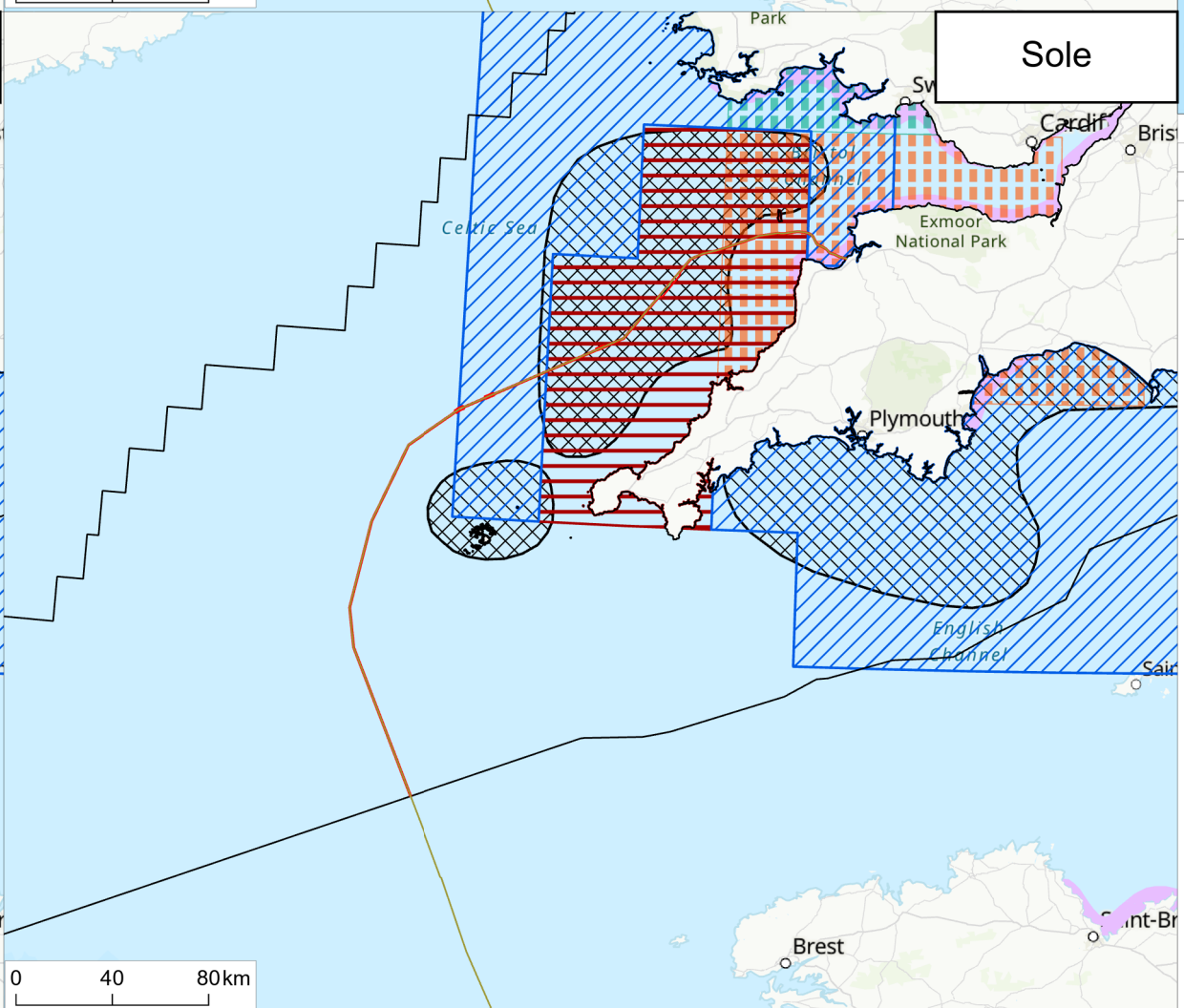
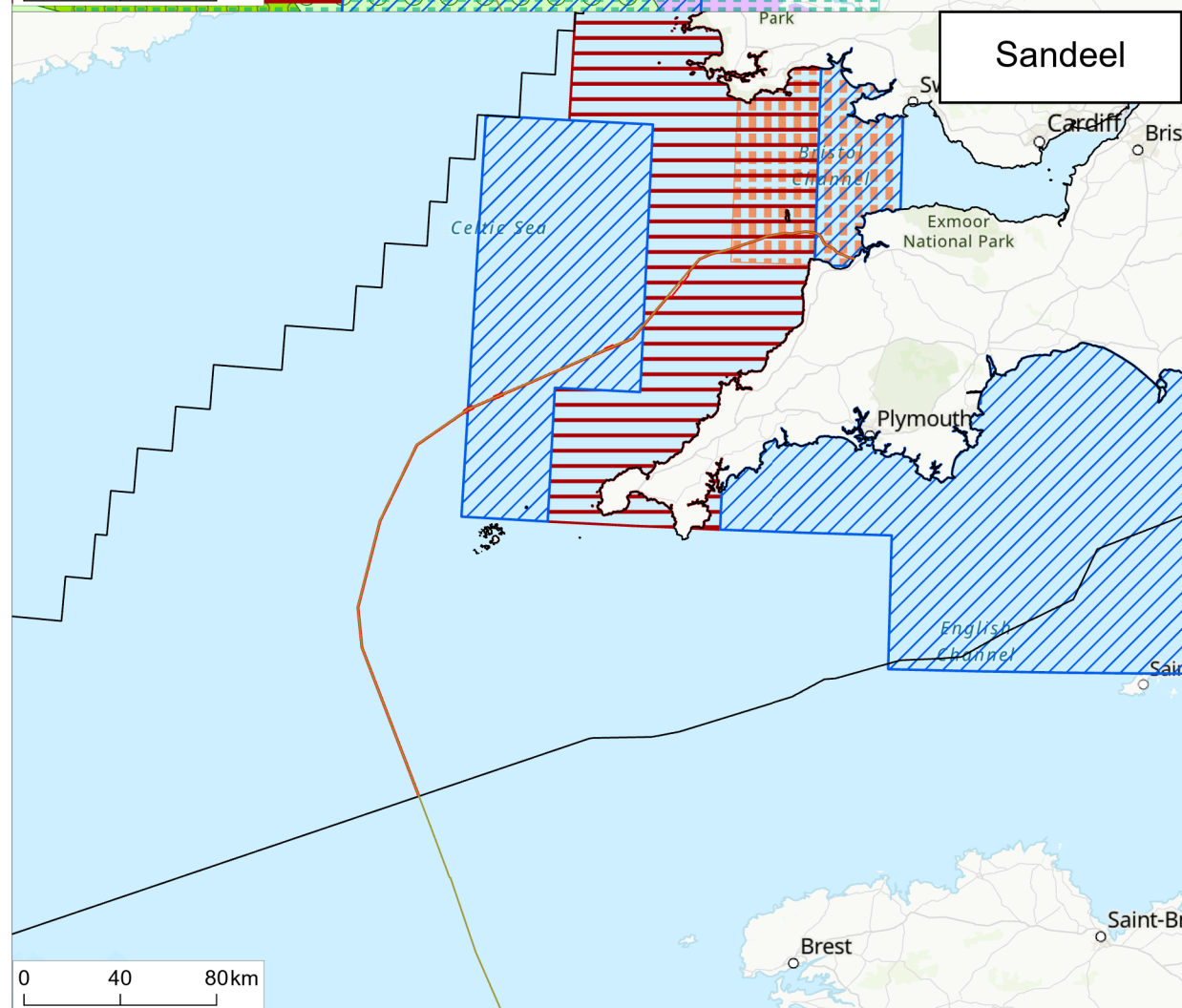
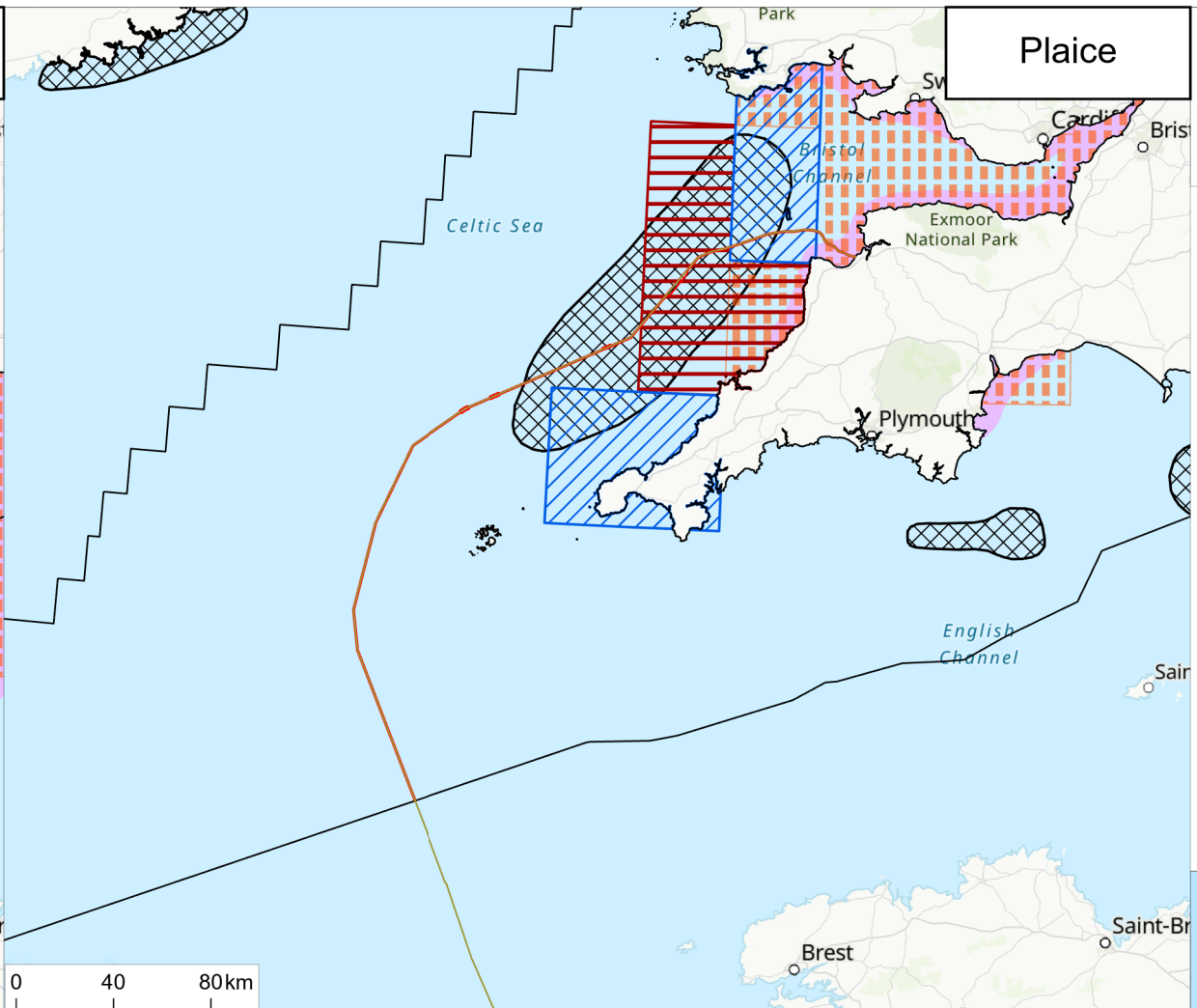
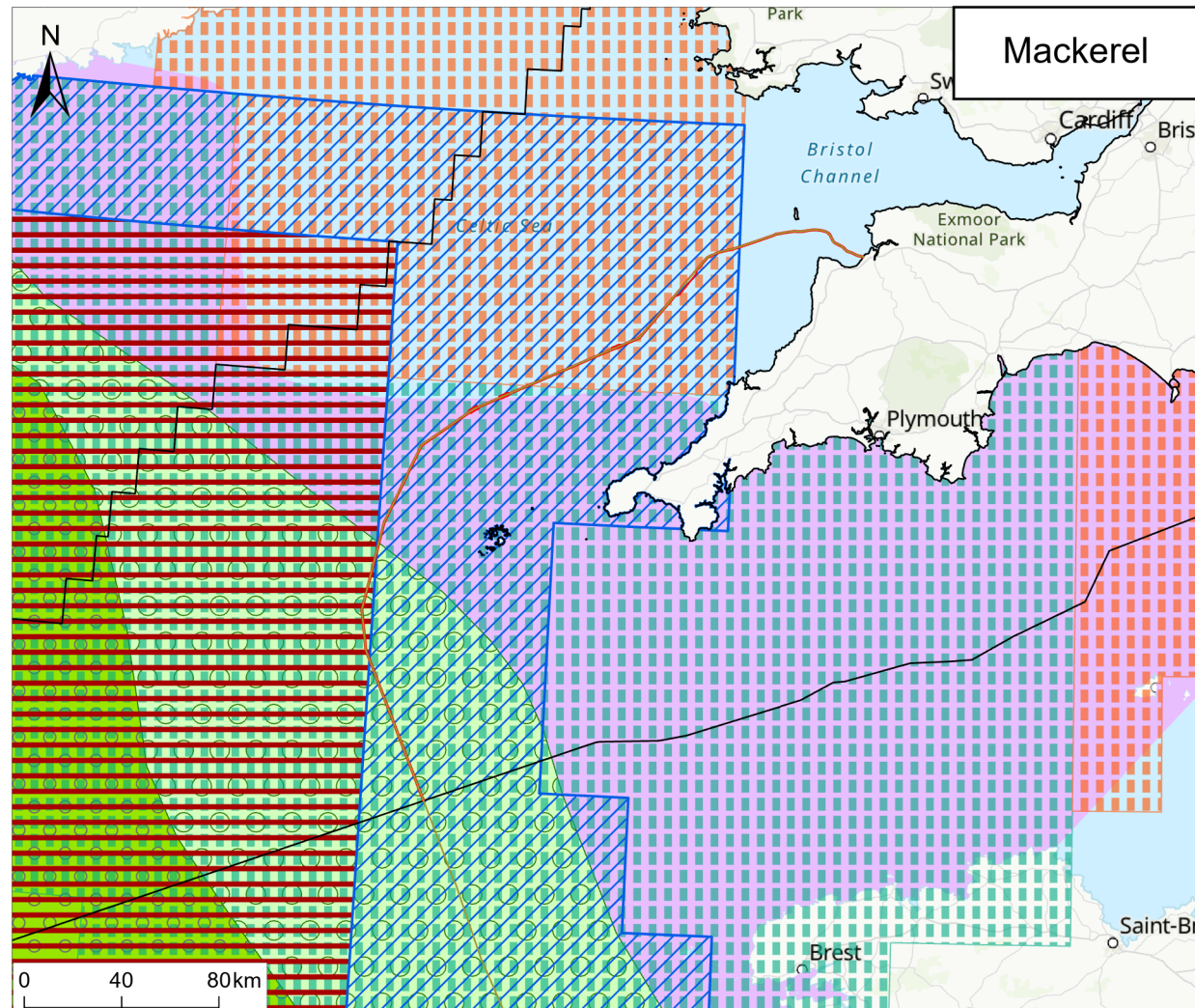


I:\Corp\UKCloud\UK-GIS\01\data\70107275 - Xlinks13_GSS132_GIS\ArcGIS\Pro\Projects\UKIES Projects\Fish and Shellfish Ecology\794-PLN-ESH-00045 - FSE - 2 - Nursery and Spawning Grounds 2.aprx



Notes
1. This plan is scaled at paper size A3. If received electronically it is the recipient's responsibility to print to the correct scale. Only written dimensions should be used.

- Legend**
- UK Offshore Cable Corridor
 - Indicative Cable Centreline
 - UK Exclusive Economic Zone (EEZ)
 - Nursery Grounds (Coull et al., 1998)
 - Nursery Grounds (Ellis et al., 2012)**
 - High Intensity
 - Low Intensity
 - Spawning Grounds (Coull et al., 1998)**
 - High Intensity
 - Low Intensity
 - Undetermined
 - Spawning Grounds (Ellis et al., 2012)**
 - High Intensity
 - Low Intensity



P01	FINAL	MP	TM	Nov 2024
Rev	Description	By	CB	Date



Client Xlinks 1 Limited
 Project Xlinks' Morocco-UK Power Project
 Title Spawning and nursery grounds for mackerel, plaice, sand eel and sole
 APFP Reg: 5(2)(a)
 Status Scale @ A3 Date Created
 FINAL 1:3,000,000 Nov 2024
 Figure Number Rev
2.3 **P01**

www.xlinks.co